


Suffolk Coast and Heaths Walks 3 long-distance routes in the AONB Cicerone Guides



Filesize: 9.43 MB


Reviews


*A new eBook with a brand new point of view. It really is written in basic words and not confusing. I discovered this publication from my i and dad recommended this book to find out.
(Miss Annamarie Ebert I)*

SUFFOLK COAST AND HEATHS WALKS 3 LONG-DISTANCE ROUTES IN THE AONB CICERONE GUIDES



Cicerone Press Limited. Paperback. Book Condition: New. Paperback. 176 pages. Dimensions: 6.7in. x 4.6in. x 0.5in. The three long-distance routes in this guide - the Suffolk Coast Path, the Stour and Orwell Walk and the Sandlings Walk - explore some of the most appealing landscapes in southern England largely within the Suffolk Coast and Heaths AONB. Easy for those with moderate fitness levels, they can each be walked in a long weekend or all three combined to complete a circuit of the entire Suffolk Heritage Coast, visiting Lowestoft, Felixstowe, Cattawake, Ipswich and Southwold. The Suffolk Coast Path stretches along the coast between Lowestoft in the north and Landguard Fort, close to Felixstowe in the south, a total distance of 55-60 miles (89-97km) depending on whether beach walking or inland options are followed. The Stour and Orwell Walk continues where the Suffolk Coast Path ends, starting at Landguard Point threading for 43 miles (69km) around the estuaries of the Stour and Orwell rivers to finish at Cattawake, close to the Essex border. The Sandlings Walk (59 miles/94.5km) thoroughly explores the heathland region that lies immediately inland from the Suffolk coast. With the exception of the first stage, between Ipswich and Woodbridge, the route of the Sandlings Walk lies entirely within the confines of the Suffolk Coast and Heaths AONB. The step-by-step route descriptions highlight the many features to be admired among the regions estuaries, marshes, dunes and sand and shingle beaches and the rich history of the once-key seaports of Southwold, Dunwich and Aldeburgh. Much of the Suffolk coastal region is a designated Area of Outstanding Natural Beauty routes described in detail and illustrated with OS map extracts includes information on transport to and from the area, including the different ferries used for linking sections of route This item ships from...

 [Read Suffolk Coast and Heaths Walks 3 long-distance routes in the AONB Cicerone Guides Online](#)

 [Download PDF Suffolk Coast and Heaths Walks 3 long-distance routes in the AONB Cicerone Guides](#)

Related PDFs



Coronation Mass, K. 317 Vocal Score Latin Edition

Petrucci Library Press. Paperback. Book Condition: New. Paperback. 56 pages. Dimensions: 9.6in. x 6.7in. x 0.1in. Otto Taubmanns classic vocal score of Mozarts Coronation Mass was first issued in the early 20th century and has become...

[Read eBook »](#)



A Sea Symphony - Study Score

Petrucci Library Press. Paperback. Book Condition: New. Paperback. 324 pages. Dimensions: 9.6in. x 6.7in. x 0.7in. Vaughan Williams conducted the first performance of his great choral symphony on his 38th birthday, October 12, 1910, at the...

[Read eBook »](#)



DK Readers The Story of Muhammad Ali Level 4 Proficient Readers

DK CHILDREN. Paperback. Book Condition: New. Paperback. 48 pages. Dimensions: 8.7in. x 6.5in. x 0.2in. Written by leading childrens authors and compiled by leading experts in the field, DK Readers are one of the most delightful...

[Read eBook »](#)



Molly on the Shore, BFMS 1 Study score

Petrucci Library Press. Paperback. Book Condition: New. Paperback. 26 pages. Dimensions: 9.7in. x 6.9in. x 0.3in. Percy Grainger, like his contemporary Bela Bartok, was intensely interested in folk music and became a member of the English...

[Read eBook »](#)



The Day I Forgot to Pray

Tate Publishing. Paperback. Book Condition: New. Paperback. 28 pages. Dimensions: 8.7in. x 5.8in. x 0.3in. Alexis is an ordinary five-year-old who likes to run and play in the sandbox. On her first day of Kindergarten, she...

[Read eBook »](#)